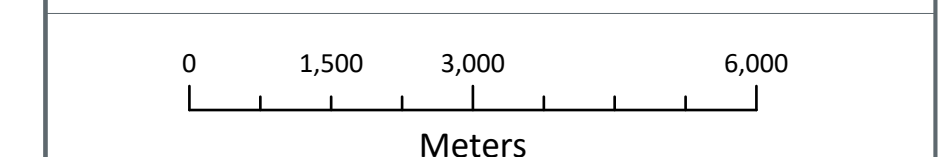


LONDON
 1:2,500,000
LEGEND
 Order Limits
 The Crown Estate Commissioners
 Secretary of State for Defence



Data Source:
 © Crown copyright (and database rights) (2024) license number 0100031673

PROJECT TITLE:
 FIVE ESTUARIES OFFSHORE WINDFARM

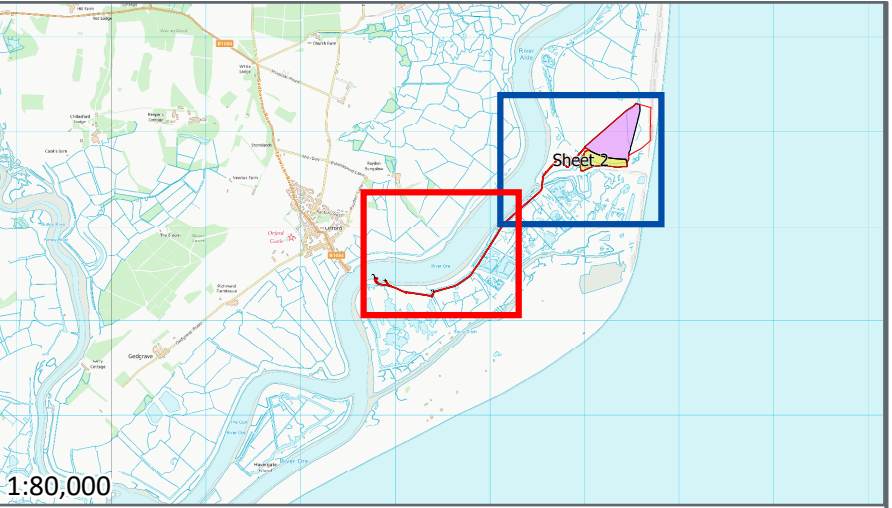
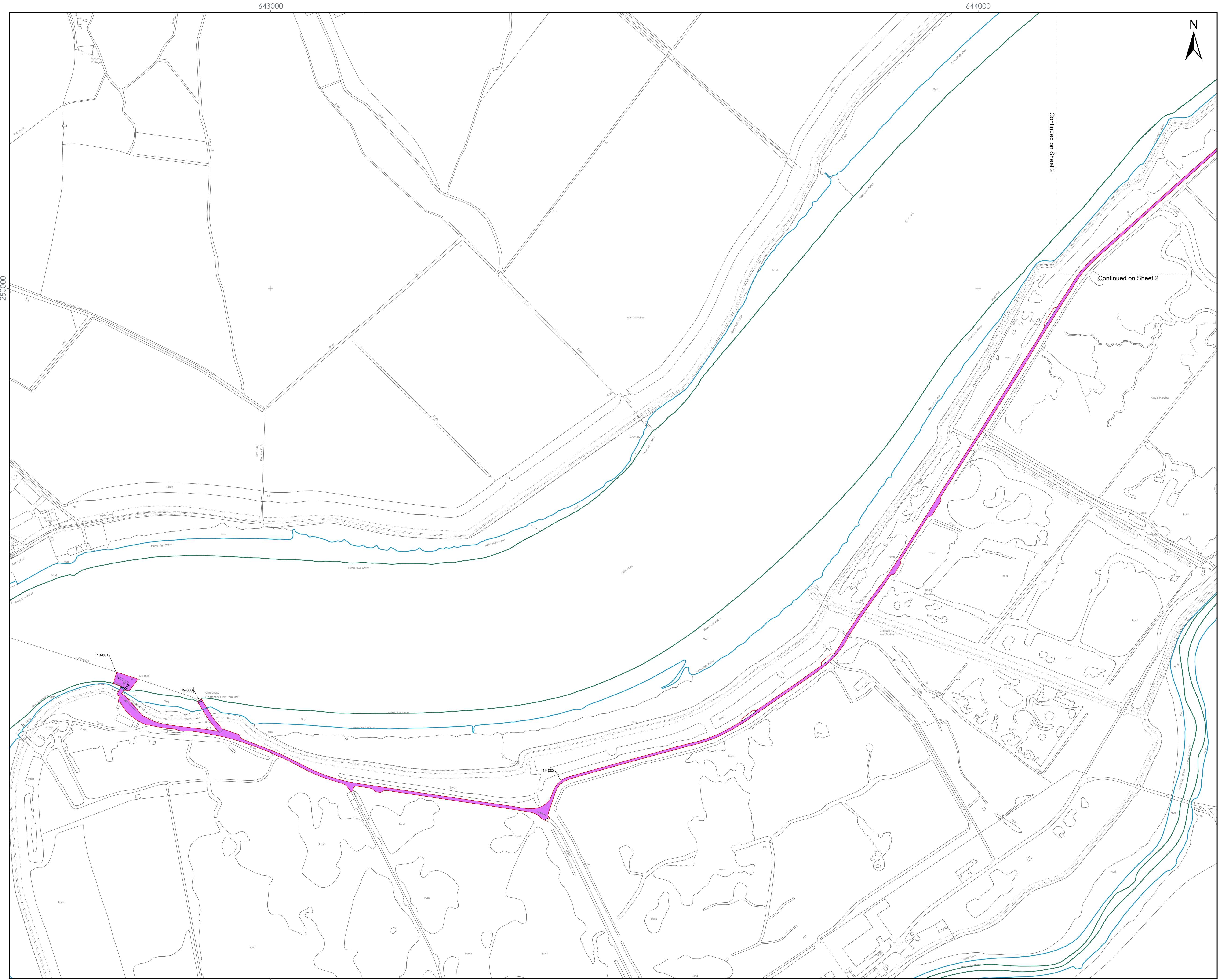
DRAWING TITLE:
 2.17
 Crown Land Plan (Onshore)

VER	DATE	REMARKS	Drawn	Checked
A	15/03/2024	For Issue	KL	PR

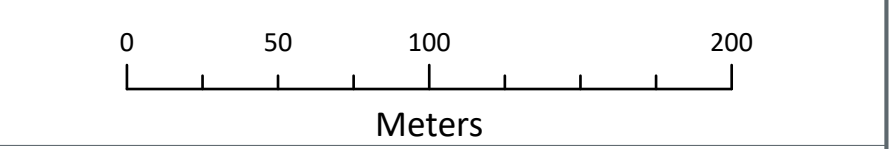
DRAWING NUMBER: 005121485-01

APFP Regulation: 5(2)(n)
 Sheet No: Key Plan of 2
 SCALE: 1:80,000 PLOT SIZE: A1 DATUM: OSGB 1936 PROJECTION: BNG





- LEGEND**
- Order Limits
 - Mean High Water Line
 - Mean Low Water Line
 - Secretary of State for Defence



Data Source:
© Crown copyright (and database rights) (2024) license number 0100031673

PROJECT TITLE:
FIVE ESTUARIES OFFSHORE WINDFARM

DRAWING TITLE:
2.17
Crown Land Plan (Onshore)

VER	DATE	REMARKS	Drawn	Checked
A	15/03/2024	For Issue	KL	PR

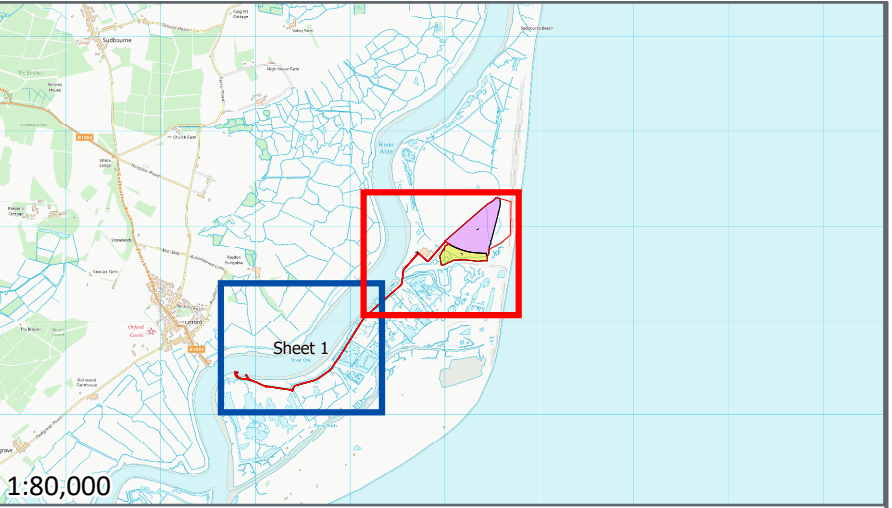
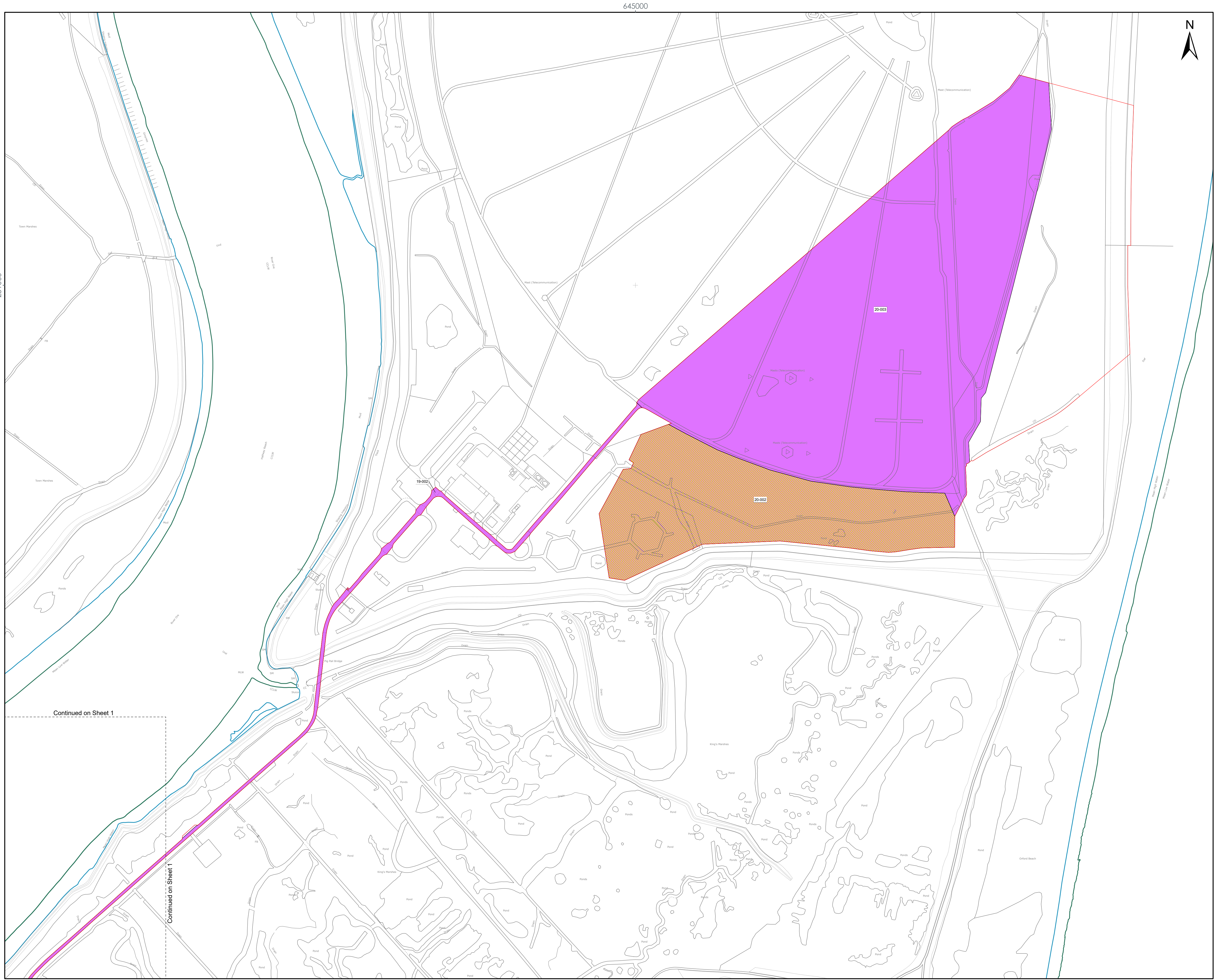
DRAWING NUMBER: 005121485-01

APFP Regulation: 5(2)(n)

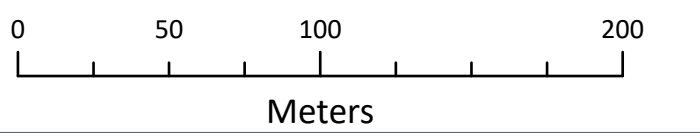
Sheet No: 1 of 2

SCALE: 1:2,500 PLOT SIZE: A1 DATUM: OSGB 1936 PROJECTION: BNG





- LEGEND**
- Order Limits
 - Mean High Water Line
 - Mean Low Water Line
 - The Crown Estate Commissioners
 - Secretary of State for Defence



Data Source:
© Crown copyright [and database rights] (2024) license number 0100031673

PROJECT TITLE:
FIVE ESTUARIES OFFSHORE WINDFARM

DRAWING TITLE:
2.17
Crown Land Plan (Onshore)

VER	DATE	REMARKS	Drawn	Checked
A	15/03/2024	For Issue	KL	PR

DRAWING NUMBER: 005121485-01

APFP Regulation: 5(2)(n)

Sheet No: 2 of 2

SCALE: 1:2,500 PLOT SIZE: A1 DATUM: OSGB 1936 PROJECTION: BNG



Continued on Sheet 1

Continued on Sheet 1

645000

645000

251000